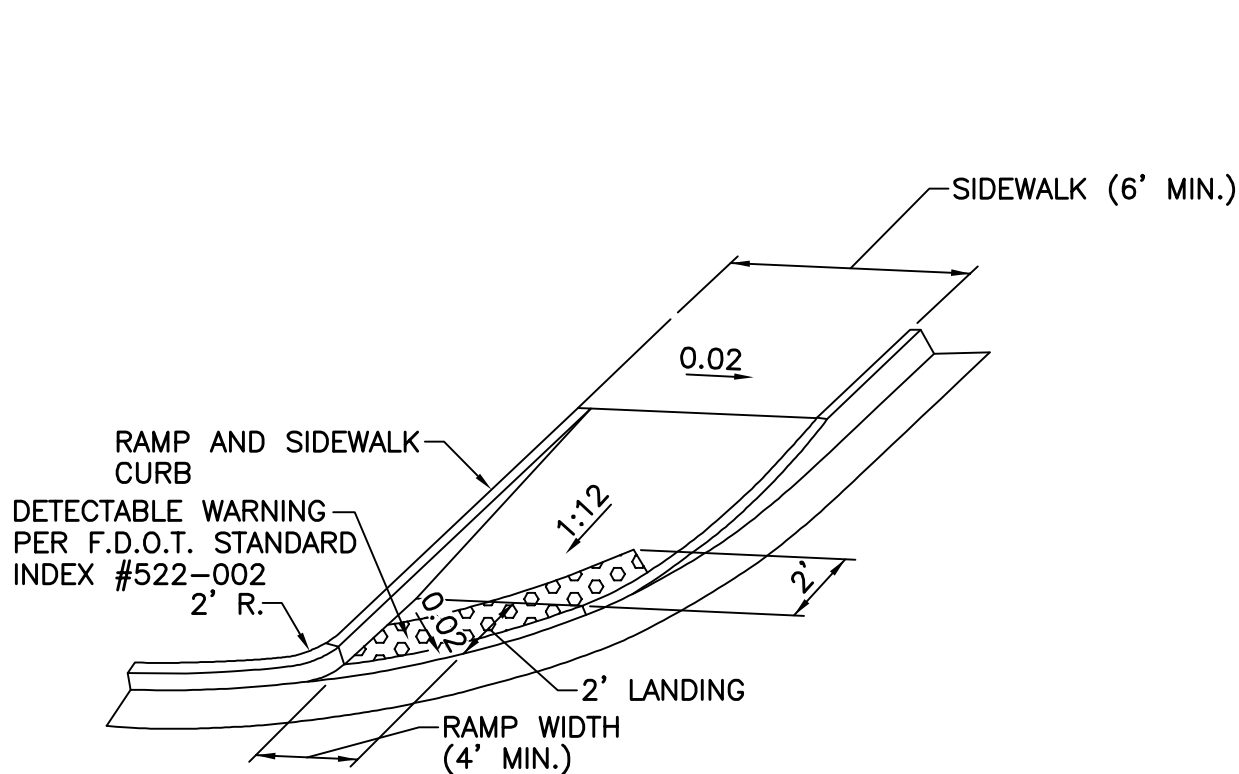


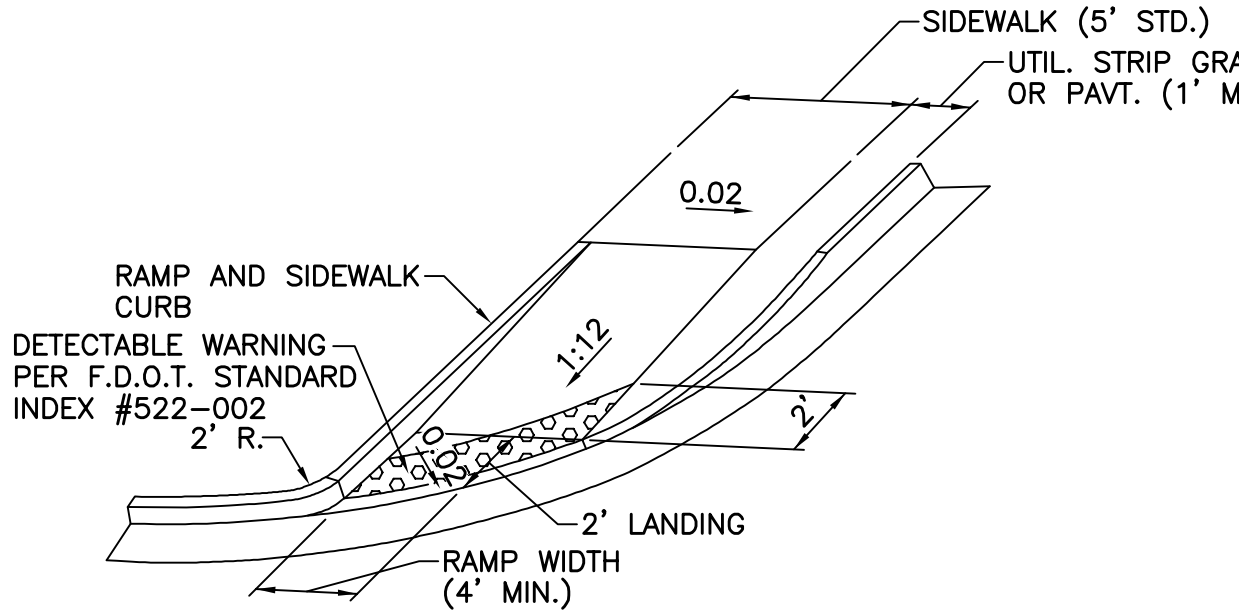
GENERAL NOTES:

1. NOTIFY ENGINEER OF IN-FIELD CONFLICTS OR DESIGN DISCREPANCIES PRIOR TO COMMENCEMENT OF WORK.
2. EXISTING WATER, SEWER AND DRAINAGE SYSTEMS ARE REPRESENTED AS DASHED LINES AND SHALL BE VERIFIED BY CONTRACTOR.
3. CONTRACTOR SHALL PROTECT ALL UTILITIES AND PUBLIC IMPROVEMENTS AND SHALL BE RESPONSIBLE FOR ALL DAMAGES CAUSED DURING CONSTRUCTION AND SHALL REPAIR SAID DAMAGES AT HIS EXPENSE. CONTRACTOR TO RESTORE ALL AREAS DISTURBED DURING CONSTRUCTION TO ORIGINAL OR BETTER CONDITION.
4. SUPPORT OR THE RELOCATION OF EXISTING STREET LIGHT POLES, POWER OR TELEPHONE POLES, EXISTING UTILITIES, IRRIGATION SYSTEMS, SIDEWALKS, WALLS, ETC. NECESSARY FOR COMPLETION OF THIS WORK ARE THE RESPONSIBILITY OF THE CONTRACTOR AT HIS EXPENSE.
5. INFORMATION SHOWN ON THESE DRAWINGS AS TO THE LOCATION OF EXISTING UTILITIES HAS BEEN PREPARED FROM THE MOST RELIABLE DATA AVAILABLE TO THE ENGINEER. THIS INFORMATION IS NOT BE GUARANTEED, HOWEVER, AND IT SHALL BE THE CONTRACTOR'S RESPONSIBILITY TO DETERMINE THE LOCATION, CHARACTER AND DEPTH OF ANY EXISTING UTILITIES. ALL "AS-BUILT" INFORMATION INCLUDING LOCATION AND ELEVATION OF UTILITY STUB-OUTS TO BE FIELD VERIFIED BY CONTRACTOR PRIOR TO COMMENCEMENT OF CONSTRUCTION OR ORDERING OF STRUCTURES. NOTIFY ENGINEER OF DISCREPANCIES/CONFLICTS.
6. REFER TO ARCHITECTURAL DRAWINGS FOR DETAILS CONCERNING SIDEWALKS, RAMPS, STRIPING AND SIGNAGE, LIGHTING AND ELECTRICAL CONDUIT, ETC.
7. THE CONTRACTOR SHALL VERIFY ALL DIMENSIONS WITH ARCHITECTURAL PLANS AND NOTIFY THE ENGINEER OF ANY DEVIATIONS PRIOR TO COMMENCING CONSTRUCTION.
8. SIDEWALKS TO BE FLUSH WITH YARD AREAS UNLESS OTHERWISE NOTED.
9. ALL DRAINAGE CONSTRUCTION SHALL CONFORM TO FLORIDA DEPT. OF TRANSPORTATION STANDARD SPECIFICATIONS FOR ROAD AND BRIDGE CONSTRUCTION (LATEST EDITION) AND CITY OF POMPANO BEACH REQUIREMENTS.
10. GRADE ALL PAVEMENT AREAS TO CATCH BASINS. CONTRACTOR TO NOTIFY ENGINEER IF IN-FIELD CONDITIONS CHANGE, ARCHITECTURAL DETAILS WILL CREATE CONFLICTS WITH DRAINAGE DESIGN SHOWN, POTENTIAL EROSION PROBLEMS ARISE OR STANDING WATER OCCURS.
11. ALL ELEVATIONS SHOWN HEREON REFER TO N.A.V.D. 1988 TOPOGRAPHIC AND BOUNDARY SURVEY PROVIDED BY BROWN AND PHILLIPS, INC. (561) 615-3988.
12. ALL DRAINAGE PIPE SHOWN AS R.C.P. SHALL BE REINFORCED CONCRETE PIPE CLASS III, WALL "B" AND CONFORMING TO FLORIDA DEPT. OF TRANSPORTATION SPECIFICATIONS.
13. CONTRACTOR SHALL PROVIDE ADEQUATE EQUIPMENT FOR THE REMOVAL OF STORM, SURFACE AND/OR SUBSURFACE WATER WHICH MAY ACCUMULATE IN THE EXCAVATION AREAS SO THAT IT WILL BE SUITABLY DRY FOR WORK REQUIRED.
14. NO OFF-SITE DISCHARGE FROM DEWATERING OPERATIONS SHALL BE PERMITTED UNLESS THE CONTRACTOR SECURES WRITTEN PERMISSION FROM THE GOVERNING AUTHORITIES.
15. ALL SUB-BASE UNDER ROADWAYS, PARKING LOTS, CURBS, ETC. SHALL BE COMPACTED TO NOT LESS THAN 98% OF MAXIMUM DENSITY AS DETERMINED BY A.A.S.H.T.O. T-180 PROCTOR.
16. WHERE ENCOUNTERED (OR SPECIFIED IN THE GEOTECHNICAL REPORT), MUCK/UNSUITABLE MATERIALS SHALL BE COMPLETELY REMOVED FROM PROPOSED PAVING AND BUILDING AREAS 10 FEET BEYOND THE EDGE OF PAVEMENT/BUILDING PAD EACH SIDE.
17. CONTRACTOR TO PROVIDE TEST REPORTS FROM AN INDEPENDENT LABORATORY FOR PROCTORS AND DENSITIES ON BASE, SUBGRADE AND PIPE BACKFILL.
18. CONTRACTOR IS RESPONSIBLE FOR PROVIDING COMPLETE PAVING AND DRAINAGE, WATER AND SEWER CONSTRUCTION RECORD INFORMATION TO THE ENGINEER.
19. CONTRACTOR SHALL ARRANGE FOR THE ENGINEER TO OBSERVE:
 - A. STORM SEWER AFTER GROUTING AND WHEN BACKFILL IS COMPLETED TO THE MIDPOINT OF THE PIPE.
 - B. STRINGLINING OF SUBGRADE.
 - C. STRINGLINING/BOARDING OF BASE.
20. THE CONTRACTOR SHALL FILL AND FINE GRADE ALL PLANTING AREAS, LEAVING THE FINISHED GRADE SMOOTH AND READY TO RECEIVE SOD OR OTHER PLANTING MATERIAL. WHERE SOD IS DESIRED, THE FINISHED GRADES SHALL BE TWO (2) INCHES LOWER TO ALLOW FOR THICKNESS OF THE GRASS. SPECIAL ATTENTION SHALL BE GIVEN ALONG EDGE OF PAVEMENT AND SIDEWALKS SO AS NOT TO TRAP WATER.
21. ANY SHELLROCK OR LIMEROCK PAVING BASE INSTALLED WITHIN PLANTING AREAS SHALL BE REMOVED IN ITS ENTIRETY PRIOR TO PLACING PLANTER AREA FILL.
22. ALL SWALE, RIGHT OF WAY AREAS AND YARD AREAS SHALL BE GRADED AND SEEDED OR SODDED IN ACCORDANCE WITH GOVERNING AGENCY STANDARDS. NO AREAS SHALL BE LEFT BARREN OR SUBJECT TO EROSION.
23. IT SHALL BE THE CONTRACTOR'S RESPONSIBILITY TO ADHERE TO ALL O.S.H.A. RULES AND FLORIDA LAWS RELATED TO TRENCH SAFETY.
24. CONTRACTOR SHALL ENSURE NO SEDIMENT OR DEBRIS LEAVES THE SITE DURING CONSTRUCTION IN ACCORDANCE WITH N.P.D.E.S. REQUIREMENTS (SILT FENCE, HAY BALES OR SOD APRONS AT INLETS, WASH ROCK EXIT, ETC. MAY BE REQUIRED TO MEET SAID REQUIREMENTS). CONTRACTOR SHALL BE RESPONSIBLE FOR THE PREPARATION, IMPLEMENTATION AND CERTIFICATION OF ALL N.P.D.E.S. POLLUTION PREVENTION RELATED MEASURES (i.e. FILING OF AN N.O.I. POLLUTION PREVENTION PLAN MONITORING REPORTS, ETC.)
25. CONTRACTOR SHALL REFER TO LANDSCAPE PLANS FOR PLANTING AND BERMING REQUIREMENTS AND NOTIFY ENGINEER OF ANY CONFLICTS WITH THIS PLAN.
26. CONTRACTOR SHALL CONTACT BROWARD COUNTY 48 HOURS PRIOR TO CONSTRUCTION, IF ANY WORK IS BEING DONE WITHIN 10 FEET OF A SIGNALIZED INTERSECTION.
27. ANY DAMAGE TO PBC-TRAFFIC I.T.S. FACILITIES CAUSED BY CONSTRUCTION OF THIS PROJECT MUST BE REPAIRED OR REPLACED TO ORIGINAL OR BETTER CONDITION BY THE PERMITEE AT NO COST TO PALM BEACH COUNTY.
28. PALM BEACH COUNTY (PBC) RESERVES THE RIGHT TO DETERMINE IF DAMAGED PBC FACILITIES WILL BE REPAIRED OR REPLACED.
29. DENSITY TESTING REQUIREMENTS:
 - A. PIPE TRENCHES SHALL BE TESTED AT RANDOMLY SELECTED LOCATIONS ALONG THE LENGTH OF EACH PIPE RUN WITHIN EACH 300' INTERVAL (MAXIMUM) AND BETWEEN EACH SET OF TWO STRUCTURES IF A PIPE RUN SEPARATING THE TWO IS LESS THAN 300' IN LENGTH.
 - B. ALL PIPE AND STRUCTURE TRENCHES SHALL BE BACKFILLED USING A MAX. OF 12" LIFTS. ALL BACKFILL MATERIAL SHALL BE CLEAN, DRY STRUCTURAL FILL, WITH NO DELETERIOUS OR ORGANIC MATERIAL PRESENT.
 - C. AT LEAST ONE TEST SHALL BE PERFORMED FOR EVERY 12" OF DEPTH, STARTING AT THE SPRINGLINE OF THE PIPE, COVERING THE 12" LAYER BELOW THE SPRINGLINE OF THE PIPE.
 - D. TESTS SHALL BE PERFORMED AT EVERY STRUCTURE BEGINNING AT THE BASE OF THE STRUCTURE (COVERING THE 12" BELOW THE BASE OF THE STRUCTURE) WITH ONE TEST FOR EVERY 12" LIFT. TESTS SHALL ALTERNATE FROM CORNER TO CORNER OR FROM SIDE TO SIDE AROUND THE STRUCTURE WITH EACH 12" LIFT.
 - E. ALL DENSITY TESTS SHALL BE SIGNED AND SEALED BY A REGISTERED PROFESSIONAL GEOTECHNICAL ENGINEER, LICENSED IN THE STATE OF FLORIDA.

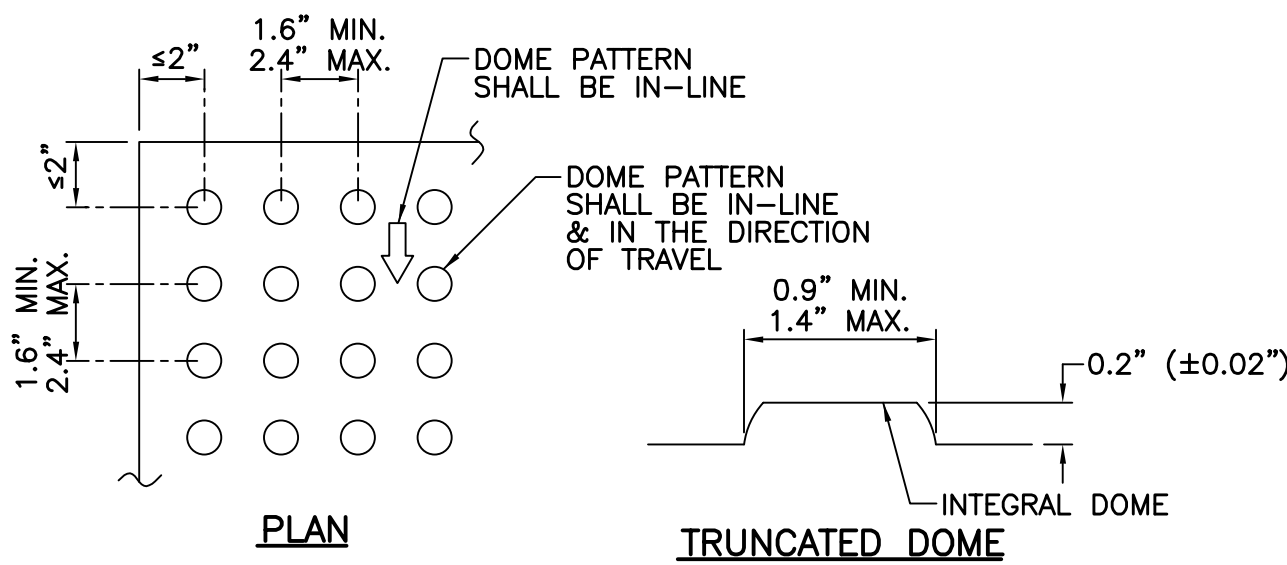
NOTE: ALL TESTS AND LOCATIONS ARE SUBJECT TO REVIEW BY ENGINEER AND ADDITIONAL TESTS MAY BE REQUIRED BASED ON FIELD OBSERVATIONS OF CONSTRUCTION TECHNIQUES OR MATERIALS USED ON SITE.



HANDICAP RAMP DETAIL (CR-G)
NOT TO SCALE



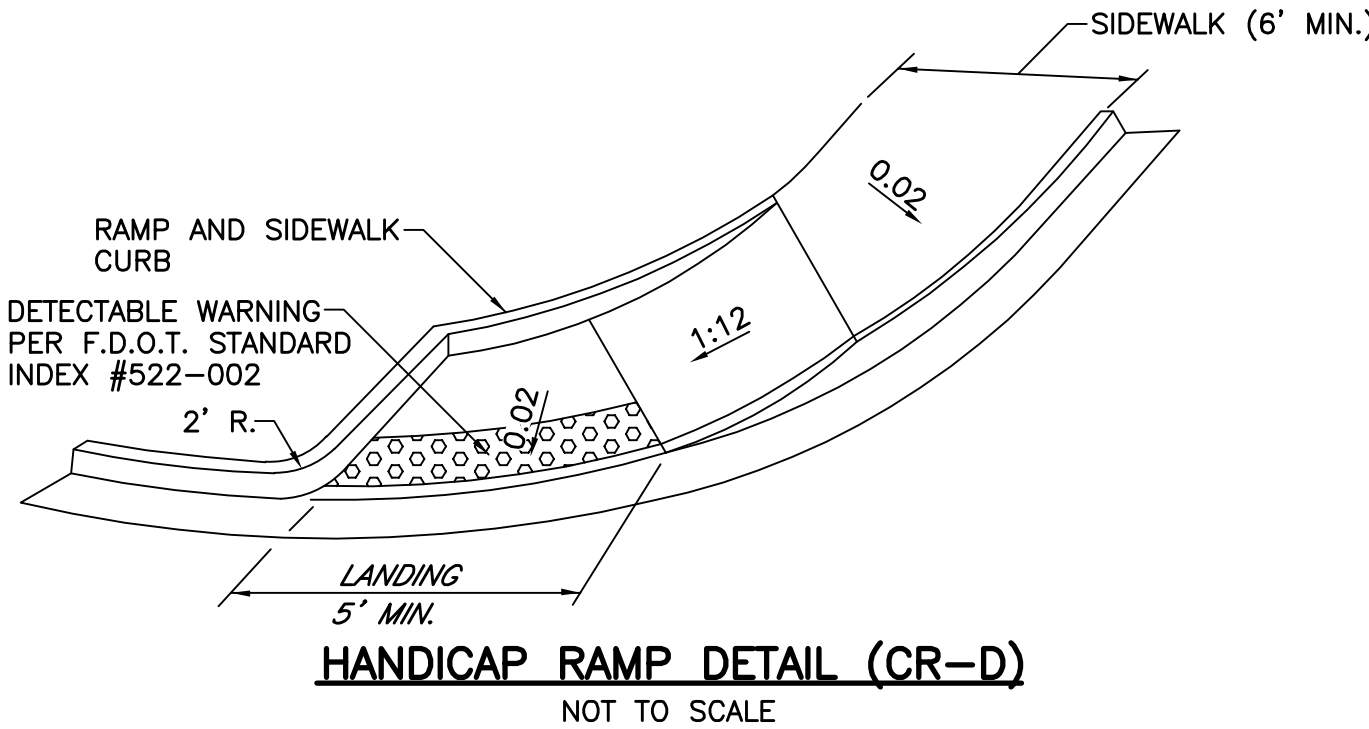
HANDICAP RAMP DETAIL (CR-F)
NOT TO SCALE



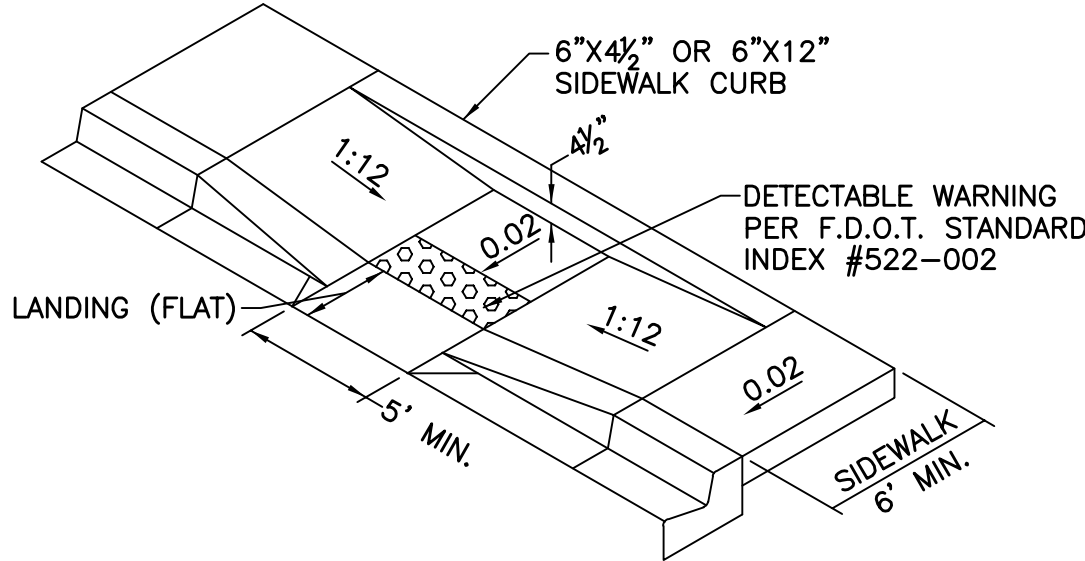
TRUNCATED DOME

NOTE: ALL SIDEWALK CURB RAMPS SHALL HAVE DETECTABLE WARNING SURFACES THAT EXTEND THE FULL WIDTH OF THE RAMP AND IN THE DIRECTION OF TRAVEL 24" IN PUBLIC R/W, 36" ON-SITE FROM THE BACK OF CURB. CONTRACTOR SHALL VERIFY W/ INSTALLATION. THE DETECTABLE WARNING SURFACE SHALL HAVE A CONTRASTING COLOR (YELLOW OR APPROVED ALTERNATE)

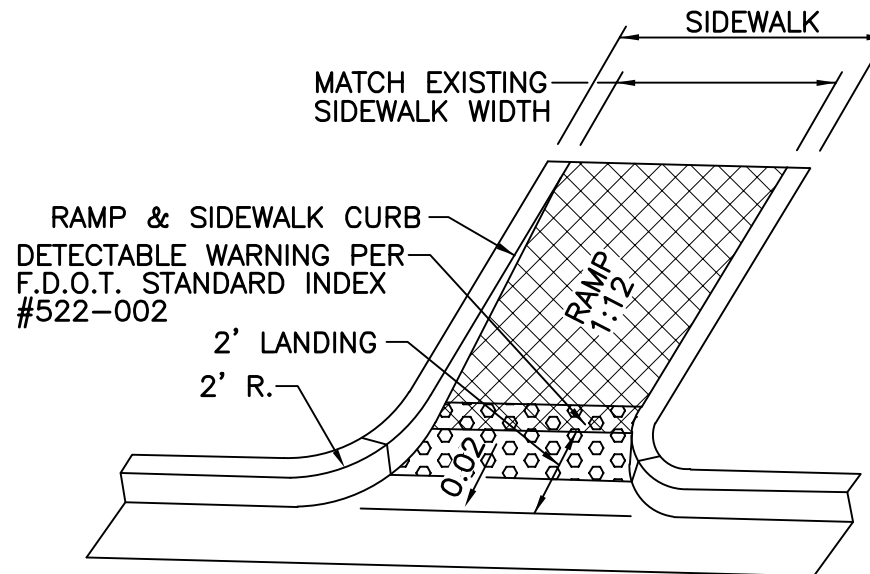
CURB RAMP DETECTABLE WARNING DETAIL
NOT TO SCALE



HANDICAP RAMP DETAIL (CR-D)
NOT TO SCALE

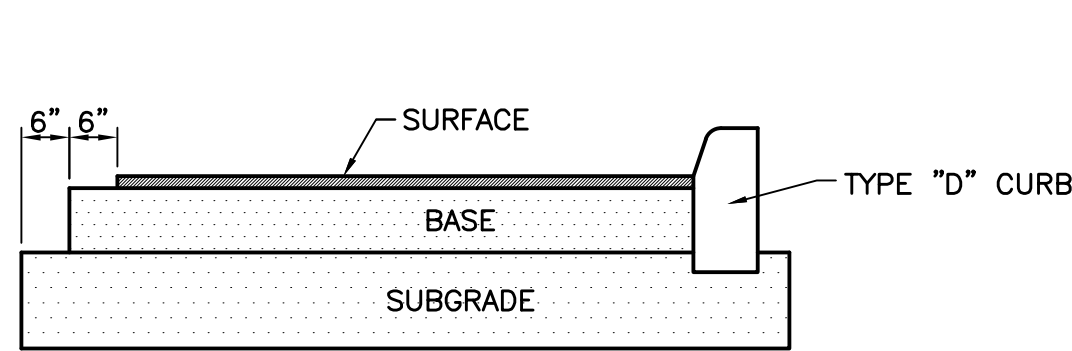


HANDICAP RAMP DETAIL (CR-C)
NOT TO SCALE



HANDICAP RAMP DETAIL (CR-E)
NOT TO SCALE

NOTES:
1. THESE ARE THE MINIMUM GENERAL REQUIREMENTS FOR PEDESTRIAN RAMPS. SEE F.D.O.T. INDEX 522-002 FOR ADDITIONAL SIDEWALK CURB RAMP DETAILS.
2. DETECTABLE WARNING SURFACE REQUIRED ON ALL H/C RAMPS. DETECTABLE WARNING SHALL BE CONTRASTING IN COLOR WITH TRUNCATED DOMES AND SHALL COMPLY WITH F.D.O.T. SPECS.
3. THIS DETAIL MAY NOT ADDRESS ALL IN-FIELD CONDITIONS AND SCENARIOS. IT IS THE CONTRACTOR'S RESPONSIBILITY TO NOTIFY THE ENGINEER OF CONFLICTS AND TO INSURE THAT ALL CONSTRUCTION IS A.D.A. COMPLIANT AND IN CONFORMANCE WITH F.B.C. AND LOCAL GOVERNING AGENCY REQUIREMENTS.



SURFACE: 1" FRICTION COURSE TYPE FC 9.5.
1.5" TYPE SP 12.5 STRUCTURAL COURSE (TRAFFIC LEVEL C)

BASE: 8" LIMEROCK, COMPACTED TO 98% PER A.A.S.H.T.O. T-180

SUBGRADE: 12" STABILIZED SUBGRADE, COMPACTED TO 98% PER A.A.S.H.T.O. T-180

PAVEMENT SPECIFICATION
NOT TO SCALE


CONCRETE PAVEMENT:
SURFACE - 7" THICK, 4,000 PSI MIN.

SUBGRADE - 12" STABILIZED SUBGRADE, COMPACT TO 98% PER A.A.S.H.T.O. T-180 (LBR 40)

NOTE: CONTRACTOR SHALL SUPPLY JOINTING PLAN FOR REVIEW AND APPROVAL IF CONCRETE SURFACE IS CHOSEN.

TYPICAL HANDICAP RAMP DETAILS
NOT TO SCALE

2001 N. ANDREWS AVE



THIS ITEM HAS BEEN DIGITALLY SIGNED AND SEALED BY
ERIK R. COOPER, P.E. ON
2/23/2024.

PRINTED COPIES OF THIS DOCUMENT ARE NOT CONSIDERED SIGNED AND SEALED AND THE SIGNATURE MUST BE VERIFIED ON ANY ELECTRONIC COPIES.



CHENEY BROTHERS POMPANO BEACH
SECTION 27, TOWNSHIP 48S, RANGE 42E,
CITY OF POMPANO BEACH, FLORIDA
CONCEPT PAVING AND
DRAINAGE DETAILS

DESIGN	DRAWN	CHECKED	APPROVED	DATE
E.C.	B.L.			

JOB NO.	DRAWING NO.	SHEET	OF
22-187	P22-12000051	22	15

04/03/2024